



# Radway Populaire 100 (off-road version)

11/05/2026

An easy ride through Swettenham, Radway Green, Middlewich, Winsford and the Whitegate Way to Cuddington. Return via Anderton Boat Lift, Knutsford, Tatton Park and the Airport tunnels.

There is an on-road alternative if you want to stay on tarmac version, see the separate route sheet.

Note 1: There is a landslip after Swettenham Ford so take care, walking is probably a good option.

Note 2: Use the right-hand tunnels under the airport runway, then stay on the shared footpath up the hill and over Morley Green Road, rather than riding on the A538.

For a successful validation, you must:

- enter at **<https://peakaudax.co.uk/radway-permanent/>** (you can change the date later)
- register your ride date by texting **07931 911324** or emailing **mike@PeakAudax.co.uk** before you start
- visit all the controls listed below within the time limits - note that this is a "non-mandatory" route
- establish your "proof of passage" by
  - downloading the [eBrevet](#) – see **<https://peakaudax.co.uk/ebrevet/>**
  - or recording a [GPS track](#) (must be .GPX format) showing you visited each Control Location
  - or collecting [till receipts](#) or ATM slips from anywhere at the Control Location

**Controls:** The ride works best using the E-Brevet app or a GPX track to authenticate your ride. The route is advisory, but you should ensure that you pass within ½km of the locations below (indicated by Grid Reference and [what3words.com](http://what3words.com)). If you haven't access to the app or GPX you may still collect receipts from the various suggested locations.

**eBrevet:** Ride Code **MW09**

(see **<https://peakaudax.co.uk/ebrevet/>** to customize your preferred list of controls).

<b>Dean Row</b>	The route sheet commences from the Petrol Station on A5102 (SJ 873 816) between Stockport and Wilmslow. Parking is available (at your own risk!) in the A5102 layby near the Deanwater Hotel (SJ 877 818, SK7 1RJ).			
<b>Radway Green</b>	SJ 783 550 <i>soonest.gold.asking</i>	<b>TILL RECEIPT</b> or <b>ATM</b> from Spar shop <b>RECEIPT</b> from Hall Farm Shop café	38	38
<b>Cuddington</b>	SJ 600 715 <i>dial.paving.culling</i>	<b>TILL RECEIPT</b> from shop <b>TILL RECEIPT/ATM</b> from Shell Sandiway 24 hr (A49/A556)	34	72
<b>Dean Row</b>	SJ 873 815 <i>lines.pats.huts</i>	<b>TILL RECEIPT</b> from 24 hour petrol station <b>TILL RECEIPT</b> from Budgens, Chester Rd, Woodford	43	115

**RIDE DETAILS:** see **[www.delphcyclist.info/RadwayPerm.html](http://www.delphcyclist.info/RadwayPerm.html)** for GPX files, Route sheet, Maps, etc

**SOME CAFES:** **40km: Radway Green** at Hall Farm Café. Spar has hot food and Costa machine  
**97km: Knutsford** at Courtyard Coffee House  
**117km: Woodford** at Parkers Garden Centre Greenhouse Coffee House

























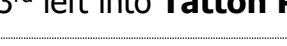







**CLIMBING:** 720m (total climbing) 183m (max elevation) no AAA points!



















**TIME LIMITS:** **3 hrs 54 mins** (30kph) and **8 hrs 11 mins** (14.3kph)

<b>1</b>	right from <b>petrol station</b>
	<i>Macclesfield</i> B5358
1.4	<b>Mottram</b>
3.4	<i>Wilmslow</i> A538 & <b>Mottram</b>
4.4	in <b>Mottram St Andrew</b> & soon ... <i>Prestbury</i> Oak Road
7.0	<i>Chelford</i> and <i>Chelford</i>
7.5	B5087 & <b>Birtles</b> Birtles Lane
10.4	over A537 onto Birtles Lane South
12.0	<b>Siddington</b> & pass <b>Redesmere</b>
14.8	<i>Congleton</i> A34
15.2	<i>Holmes Chapel</i> B5392
18.5	<b>Swettenham</b> in <b>Lr Withington</b>
20.7	<b>Swettenham</b> and  to Deep Ford (use the foot bridge!)
21.6	through <b>Swettenham</b> and through gates to Davenport Hall to cross River Dane on <i>Bridleway</i> (loose gravel!)
24.0	<b>Brereton Heath</b> over A54
26.2	<i>Arclid</i>
28.0	<b>Brookhouse Green</b> over A534
29.8	and immediately <b>Smallwood</b>
30.8	Congleton Road
32.6	<b>Betchton</b> (over A50)
33.6	1st L on climb (easy to miss!)
34.3	A533 and ...
34.5	<b>Alsager</b> B5078
35.9	<b>Alsager</b> at L H bend on

	Sandbach Road North
37.0	Lodge Rd <i>Leisure Centre</i>
37.7	Left & right onto B5077 <i>Crewe</i>
38.3	eBrevet or receipt from Spar on right <b>Radway Green</b>

<b>2</b>	continue on B5077, under M6 then
39.8	Nursery Road (1 <sup>st</sup> right) <b>70</b> towards Haslington
43.8	Holmshaw Lane and ... next left Kentsgreen La
44.4	on bend (ie straight on)
45.3	&  &  Clay Lane
49.1	Crabmill Lane
51.2	<b>Middlewich</b> Whitehall Lane <b>Middlewich</b> Forge Mill Lane
53.9	<i>Middlewich</i> at LH bend School La
55.0	<i>Middlewich</i> A530 (busy road!)
56.2	<b>Winsford</b> Clivegreen Lane
57.3	Clive Back Lane
58.5	Clive Lane
58.7	Rilshaw Lane (before )
60.2	Proudman Way
60.3	<i>cyclepath</i> (before bridge) then left onto A54
61.1	3 <sup>rd</sup> exit onto New Road
62.3	on Whitegate Way to <b>Cuddington</b>
66.3	pass Whitegate Station (cafe)
71.1	Left under rail bridge tarmac to ...
71.9	into <b>Cuddington</b> over A49
72.6	control at shops on <b>R Cuddington</b>

<b>3</b>	  Weaverham Rd
74.6	 Hodge Lane
77.1	 B5153
77.5	 
78.0	  Burrows Hill
78.5	 Winnington Avenue
79.7	  Winnington Lane A533
80.4	   at swing bridge
83.5	  in <b>Comberbach</b>
84.9	 through <b>Great Budworth</b>
86.4	 Budworth Road
91.0	 Old Hall Lane (after Kennels/Cattery)
92.2	 bridleway on LH bend & under bridge and onto old A556
92.3	 bridlepath at Dairy House Farm
95.3	 over A50 onto Garden Road
95.6	 3 <sup>rd</sup> left into <b>Tatton Park</b>
98.5	 
99.7	 
103.1	  Back Lane in <b>Ashley</b>
106.8	  immediately <i>before</i> A538 and onto <i>cyclepath</i> through 2 airport tunnels stay on <i>cyclepath</i> on right for climb
108.9	 cross Morley Green Rd, stay on <i>cyclepath</i>

109.4	 
110.0	  
110.3	 Sandy Lane (well named!)
110.8	 &  Kings Road 
111.2	 Broad Walk
111.5	 Broad Walk
112.6	
112.8	  Station Road
113.1	 immediately after crossing bypass onto Wilmslow Park Road South
114.3	 A5102 Adlington Road
115.5	 A5102 Adlington Road to
115.6	<b>Dean Row</b>  Petrol Station or Unicorn on right